

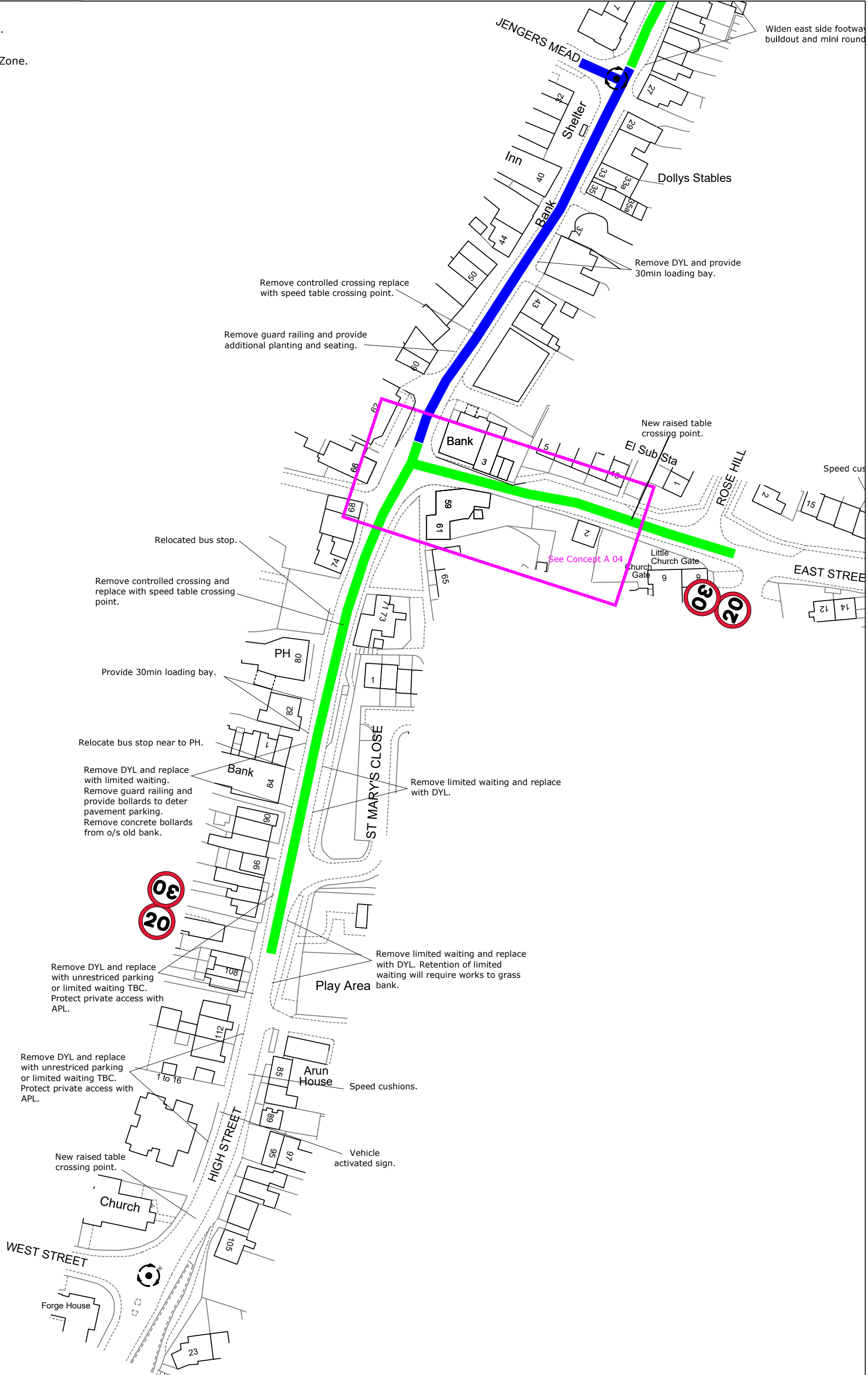


-  Existing 20 Zone.
-  Extension to 20 Zone.



© Crown copyright 2021 Ordnance Survey 100053143

wilbar associates limited
HIGHWAY CONSULTANTS
Woodbrooke Farm, Toat Lane, Pulborough
West Sussex RH20 1BX
T/Fax: 01798 874653 email: mail@wilbarassociates.co.uk
web: www.wilbarassociates.co.uk

Drawing produced by
HB2 Design, Brighton



Client:-
 **Billingshurst Parish Council**

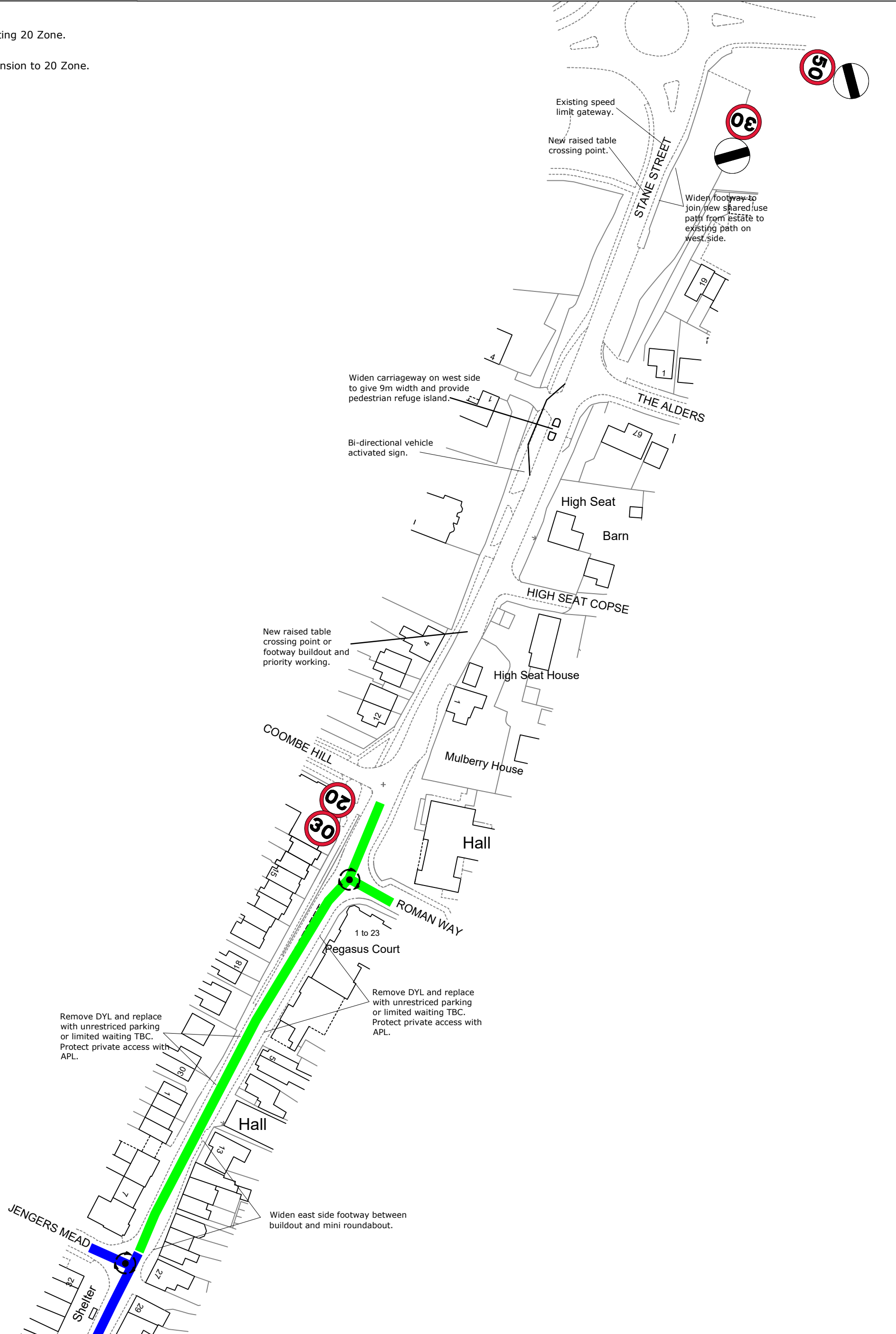
This drawing has been specifically prepared to meet the requirements of the named client and may contain design and innovative features which differ from conventional design standards.

Drawing Title:
Concept Plan A 01

Billingshurst Traffic Study
High Street - East Street

Drawn: PJH	Scale NTS			
Chkd: RD	Print at A3			
	As constructed			
Drawing No. J1392-05-01 A				
A	Amendments following PC meeting. Original release	PJH	DPD	30 09 2021
Rev	Revision details	PJH	DPD	28 06 2021
		Chkd	Appd	Date

 Existing 20 Zone.
 Extension to 20 Zone.



© Crown copyright 2021 Ordnance Survey 100053143

wilbar associates limited
HIGHWAY CONSULTANTS
Woodbrooke Farm, Toat Lane, Pulborough
West Sussex RH20 1BX
T/Fax: 01798 874653 email: mail@wilbarassociates.co.uk
web: www.wilbarassociates.co.uk

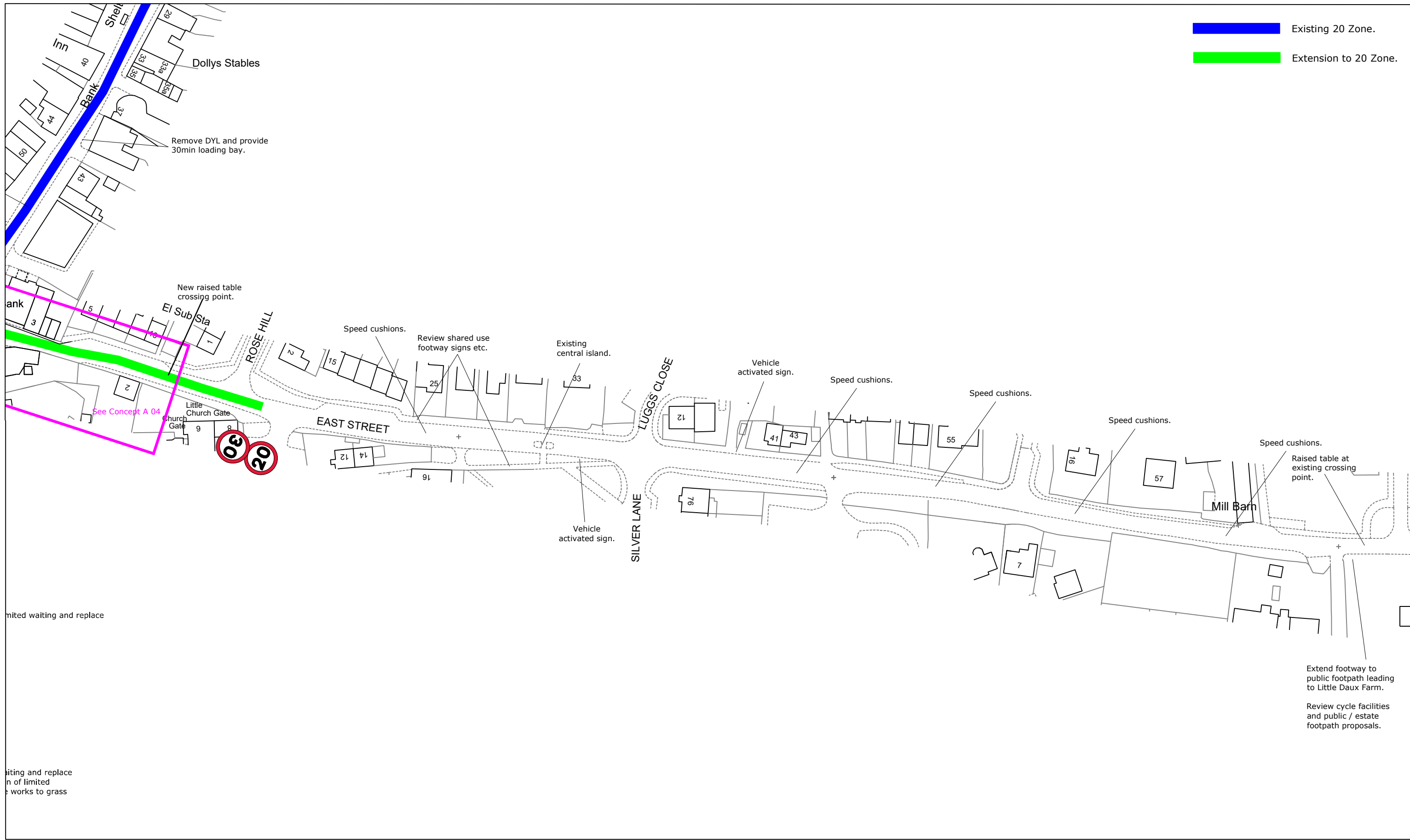
Drawing produced by
HB2 Design, Brighton

Client:-
 **Billingshurst Parish Council**

This drawing has been specifically prepared to meet the requirements of the named client and may contain design and innovative features which differ from conventional design standards.

Drawing Title:
Concept Plan A 02
Billingshurst Traffic Study
High Street - East Street

Drawn: PJH	Scale NTS
Chkd: RD	Print at A3
	As constructed
Drawing No. J1392-05-02 A	
A	Amendments following PC meeting. Original release
PJH	DPD
30 09 2021	28 06 2021
Rev	Revision details
Chkd	Appd
Date	



Existing 20 Zone.
Extension to 20 Zone.

limited waiting and replace
waiting and replace
n of limited
e works to grass

Extend footway to public footpath leading to Little Daux Farm.
Review cycle facilities and public / estate footpath proposals.

© Crown copyright 2021 Ordnance Survey 100053143

wilbar associates limited
HIGHWAY CONSULTANTS

Woodbrooke Farm, Toat Lane, Pulborough
West Sussex RH20 1BX
T/Fax: 01798 874653 email: mail@wilbarassociates.co.uk
web: www.wilbarassociates.co.uk

Drawing produced by
HB2 Design, Brighton

Client:-

 **Billingshurst Parish Council**



Drawing Title:

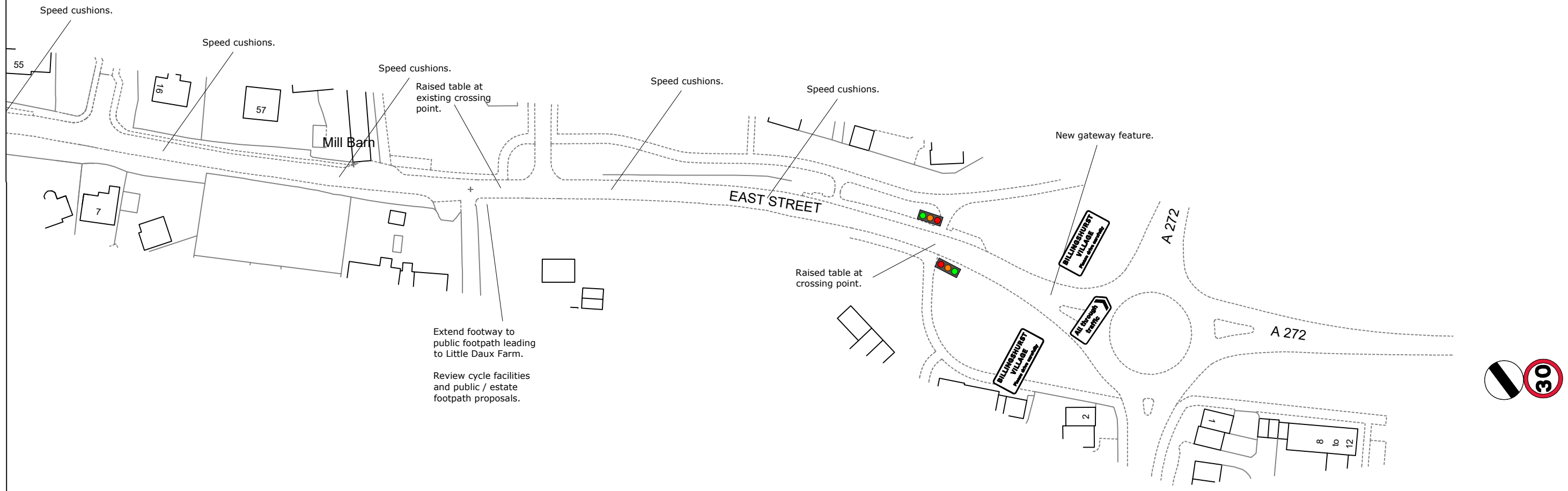
Concept Plan A 03

Billingshurst Traffic Study - High Street - East Street

Drawn: PJH	Scale NTS
Chkd: RD	Print at A3
	As constructed
Drawing No. J1392-05-03 A	

Rev	Revision details	Chkd	Appd	Date
A	Amendments following PC meeting.	PJH	DPD	30 09 2021
	Original release	PJH	DPD	28 06 2021

 Existing 20 Zone.
 Extension to 20 Zone.



© Crown copyright 2021 Ordnance Survey 100053143



wilbar associates limited
HIGHWAY CONSULTANTS

Woodbrooke Farm, Toat Lane, Pulborough
West Sussex RH20 1BX
T/Fax: 01798 874653 email: mail@wilbarassociates.co.uk
web: www.wilbarassociates.co.uk

Drawing produced by
HB2 Design, Brighton

Client:-



Billingshurst Parish Council

Drawing Title:

Concept Plan A 04

Billingshurst Traffic Study - High Street - East Street

Drawn: PJH	Scale NTS
Chkd: RD	Print at A3
	As constructed
Drawing No. J1392-05-04 A	

Rev	Revision details	Chkd	Appd	Date
A	Amendments following PC meeting.	PJH	DPD	30 09 2021
	Original release	PJH	DPD	28 06 2021